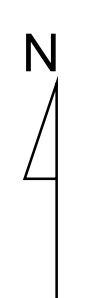


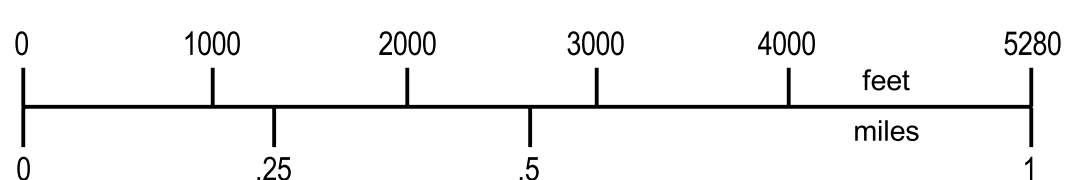
# MERCER COUNTY, KENTUCKY

Prepared for the Mercer County Planning/Zoning Commission  
 by the  
 Bluegrass Area Development District  
 (2002)

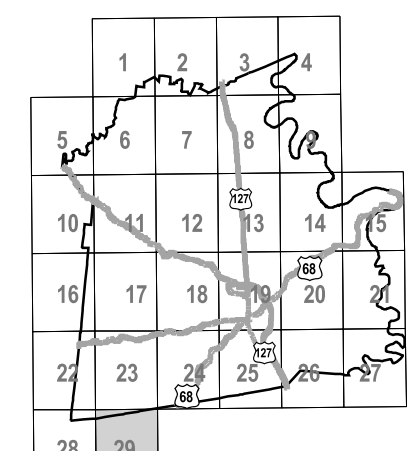


Base Map Source: United States  
 Geological Survey 7.5 Minute  
 Topographic Quadrangle and Digital  
 Orthographic Quarter Quadrangle

Approximate Scale- 1" : 1000'



INDEX  
 SHEET 29 OF 29



LIMITATION OF LIABILITY: The Bluegrass Area Development District has no reason to believe that there are any inaccuracies or omissions in information incorporated in this work, but BADD makes no representation of any kind, including, but not limited to, the warranties of merchantability or fitness for a particular use, nor any such warranties to be implied, with respect to the information or data furnished herein.