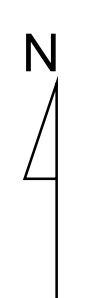


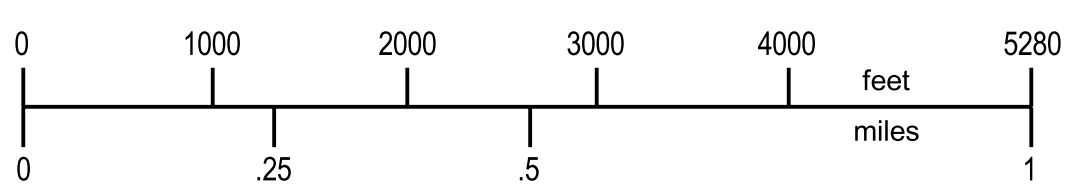
MERCER COUNTY, KENTUCKY

Prepared for the Mercer County Planning/Zoning Commission
 by the
 Bluegrass Area Development District
 (2002)

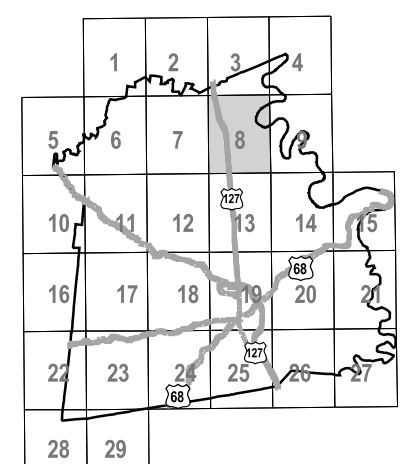


Base Map Source: United States
 Geological Survey 7.5 Minute
 Topographic Quadrangle and Digital
 Orthographic Quarter Quadrangle

Approximate Scale: 1" = 1000'



INDEX
 SHEET 8 OF 29



LIMITATION OF LIABILITY: The Bluegrass Area Development District has no reason to believe that there are any inaccuracies or omissions in information incorporated in this work, but BADD makes no representation of any kind, including, but not limited to, the warranties of merchantability or fitness for a particular use, nor any such warranties to be implied, with respect to the information or data furnished herein.