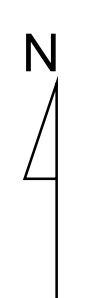


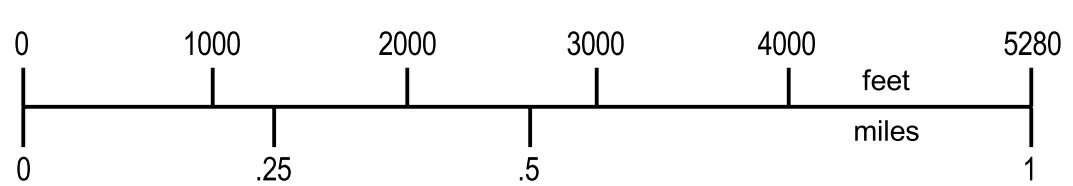
# MERCER COUNTY, KENTUCKY

Prepared for the Mercer County Planning/Zoning Commission  
by the  
Bluegrass Area Development District  
(2002)

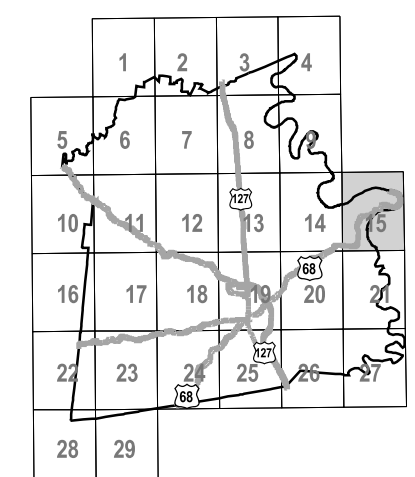


Base Map Source: United States  
Geological Survey 7.5 Minute  
Topographic Quadrangle and Digital  
Orthographic Quarter Quadrangle

Approximate Scale- 1" : 1000'



INDEX  
SHEET 15 OF 29



LIMITATION OF LIABILITY: The Bluegrass Area Development District has no reason to believe that there are any inaccuracies or omissions in information incorporated in this work, but BADD makes no representation of any kind, including, but not limited to, the warranties of merchantability or fitness for a particular use, nor any such warranties to be implied, with respect to the information or data furnished herein.